

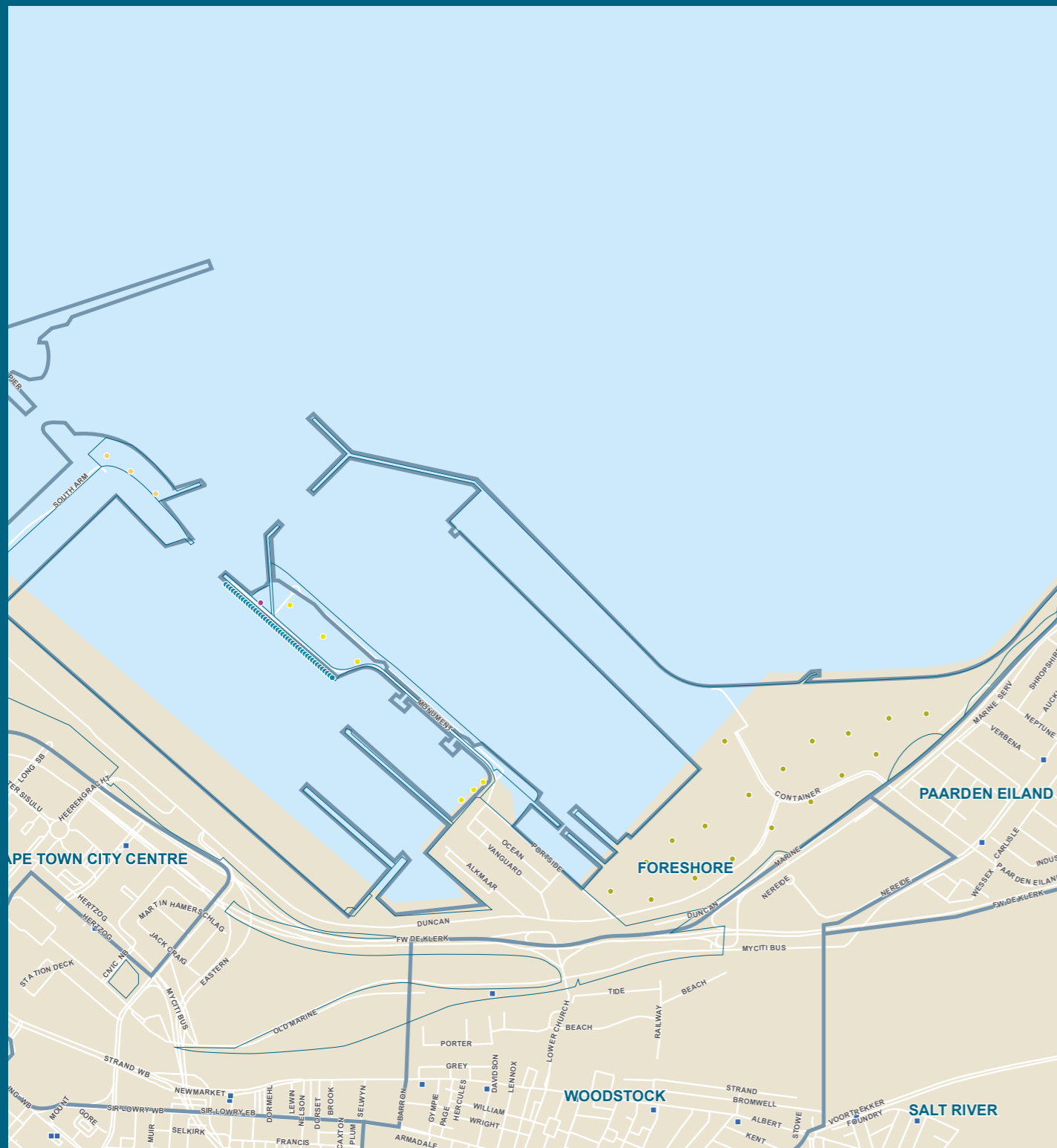


CITY OF CAPE TOWN
ISIXEKO SASEKAPA
STAD KAAPSTAD



Produced by Enterprise and Investment and
Organisational, Policy and Planning Departments:
Directorate of the Mayor

For more information on this industrial area contact:
Economic.Research@capetown.gov.za



- | | | |
|---|---|--|
| <ul style="list-style-type: none"> ● Accommodation and food service activities ● Administrative and support service activities ● Agriculture, forestry and fishing ● Arts, entertainment and recreation ● Construction ● Education ● Electricity, gas, steam and air-conditioning supply ● Financial and insurance activities ● Human health and social work activities ● Information and communication ● Manufacturing ● No activity | <ul style="list-style-type: none"> ● Other service activities ● Professional, scientific and technical service activities ● Public administration and defence, compulsory social security service activities ● Real estate activities ● Transportation and storage ● Unattainable ● Vacant unit ● Water reserve ● Water supply, sewerage, waste management and remediation activities ● Wholesale and retail trade, repair of motor vehicles and motorcycles ● IRT bus stops | <ul style="list-style-type: none"> ■ Road reserve ■ Under construction ■ Vacant land ■ Private residence ■ Suburbs ■ Land parcel ■ Greenbelt ■ Open space ■ Vacant building ■ Wetlands |
|---|---|--|



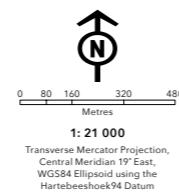
Harbour Industria | 2017



THIS MAP WAS COMPILED BY:
CITY MAPS
Development Information and GIS
Tel: +27 21 487 2711
Fax: +27 21 487 2821
city.maps@capetown.gov.za

Please note:

- Business names, economic activity and contact details were collected through primary data collection.
- Business contact details were verified directly from the business' website.
- In the event that the name or economic activity of a business could not be identified during primary data collection and it does not have an active website or contact details available to confirm business details, it has been listed as unattainable.



INDUSTRIAL SURVEY
**HARBOUR
INDUSTRIA**

Making progress possible. Together.

HARBOUR INDUSTRIA AT A GLANCE

The port of Cape Town, otherwise known as Harbour Industria area, is located on one of the world's busiest trade routes, approximately 222 km north-west of Cape Agulhas. Harbour Industria is also a busy container port, second in South Africa only to Durban, and is renowned for deciduous fruit and fish exports.

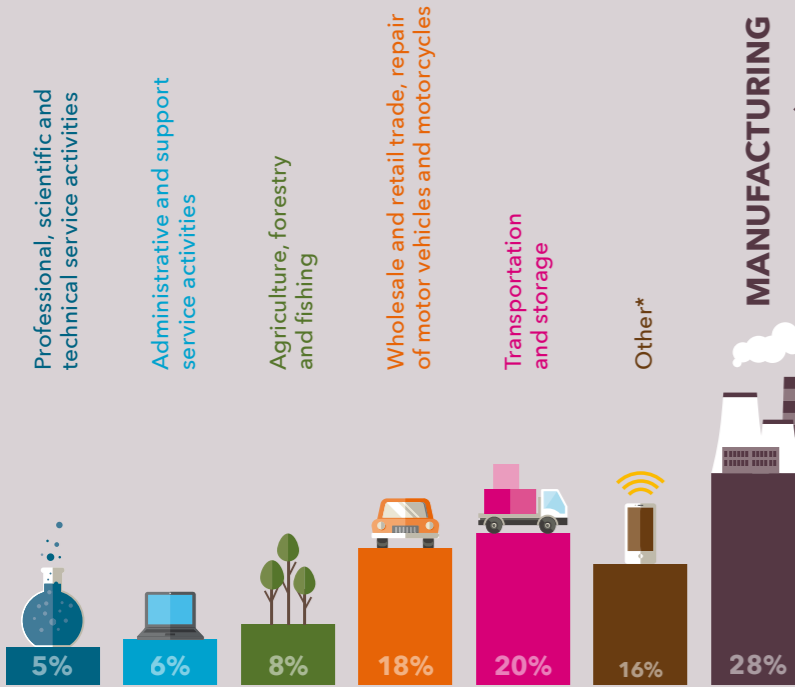
Harbour Industria area is mapped across 17 land parcels of which all of these land parcels are occupied by economic activity.

The 17 land parcels in the Harbour Industria area host 86 businesses. Of the 86 businesses, 64 businesses' economic activity could be identified while 22 businesses' economic activity could not.

17 LAND PARCELS | **86 BUSINESSES**

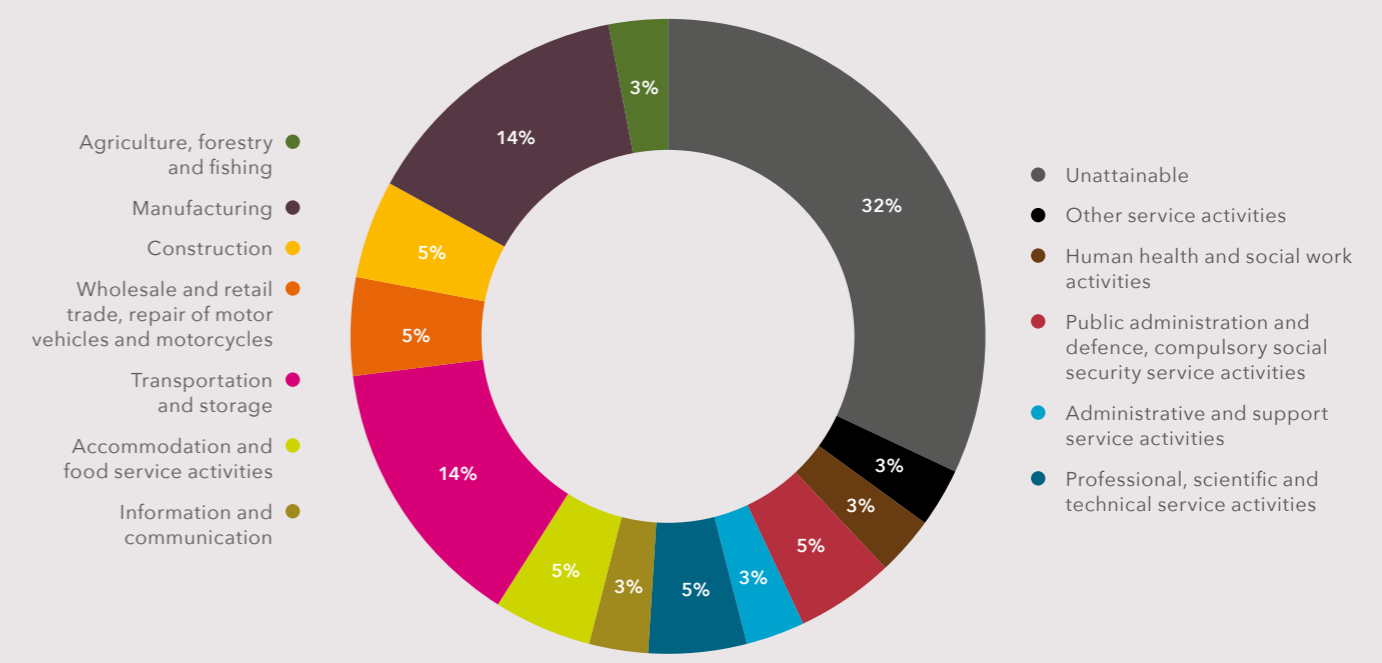


ECONOMIC ACTIVITY OF BUSINESSES



Number of manufacturing businesses per division	
Coke and refined petroleum products	3
Fabricated metal products, except machinery and equipment	3
Food products	1
Machinery and equipment not classified elsewhere	1
Other transport equipment	3
Repair and installation of machinery and equipment	6
Wood and products of wood and cork, except furniture; manufacture of articles of straw and plaiting materials	1

DISTRIBUTION OF LAND PARCEL USAGE



*Accommodation and food service activities; Construction; Human health and social work activities; Information and communication; Other service activities; Public administration and defence, compulsory social security service activities; Real estate activities