



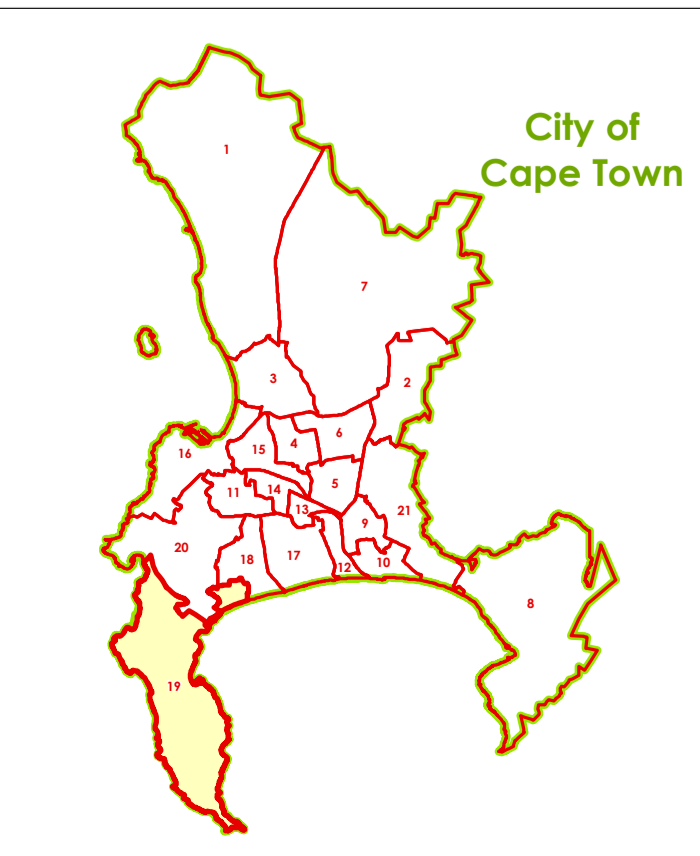

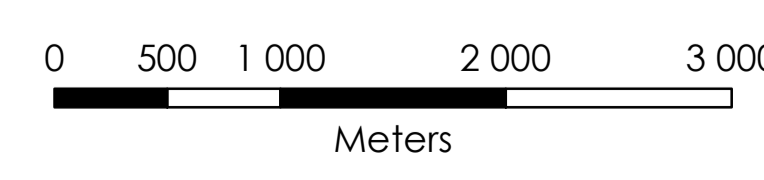

**CITY OF CAPE TOWN**  
ISIXEKO SASEKAPA  
STAD KAAPSTAD

*Making progress possible. Together.*

**THIS MAP WAS COMPILED BY:**  
**CITY MAPS**  
Information & Knowledge Management  
Contact Information: Tel: +27 21 467 2711  
Fax: 086 202 8439  
[city.maps@capetown.gov.za](mailto:city.maps@capetown.gov.za)  
Date: February 2022  
Job Number: 2022\_49

Please Note:  
- Every effort has been made to ensure the accuracy of information in this map at the time of publication.  
- The spatial data portrayed in this map is as current, accurate and complete as provided by the various line departments responsible for the maintenance of these datasets.  
- The City of Cape Town accepts no responsibility for, and will not be liable for, any errors or omissions contained herein.

Legend	
	Airports
	Clinics
	Hospitals
	Community Centres
	Fire Stations
	Libraries
	Police Stations
	Railway Stations
	Schools
	Freeway/Expressway
	Primary Arterial
	Secondary Arterial
	Other Roads
	Railways
	Wards 2021
	Subcouncils 2022
	Areas of Informality
	Airport Runway
	Permanent Waterbodies
	Seasonal/Unspecified Waterbodies/Structures
	Cemetery
	Community Park
	Subcouncil 19
	Other Local Municipalities
	City of Cape Town

Meters

1:33 500

Please Note:  
- Ward Boundaries as released by the Municipal Demarcation Board in 2021.  
- Subcouncils as established by the Cape Town Sub-Council Amendment By-Law, 2022 (Provincial Gazette 8546)

# Subcouncil 19

Subcouncils  
2022