



## DEVELOPMENT APPLICATION MANAGEMENT PORTAL (DAMS)

### DAMS Overview:

The Development Application Management System or DAMS allows for the electronic submission, processing and tracking of building plans and land use applications. DAMS is fully integrated with the City's SAP enterprise environment and links the City's central property repository – which also fully integrates with our Geographic Information System (GIS) – with the City's digital financial system and the main electronic document/records management system.

The Development Management Department only accept building plans and land use applications submitted online via **e-Services**. Read or download our [DAMS Registration Booklet](#) for guidelines on how to register.

portal.



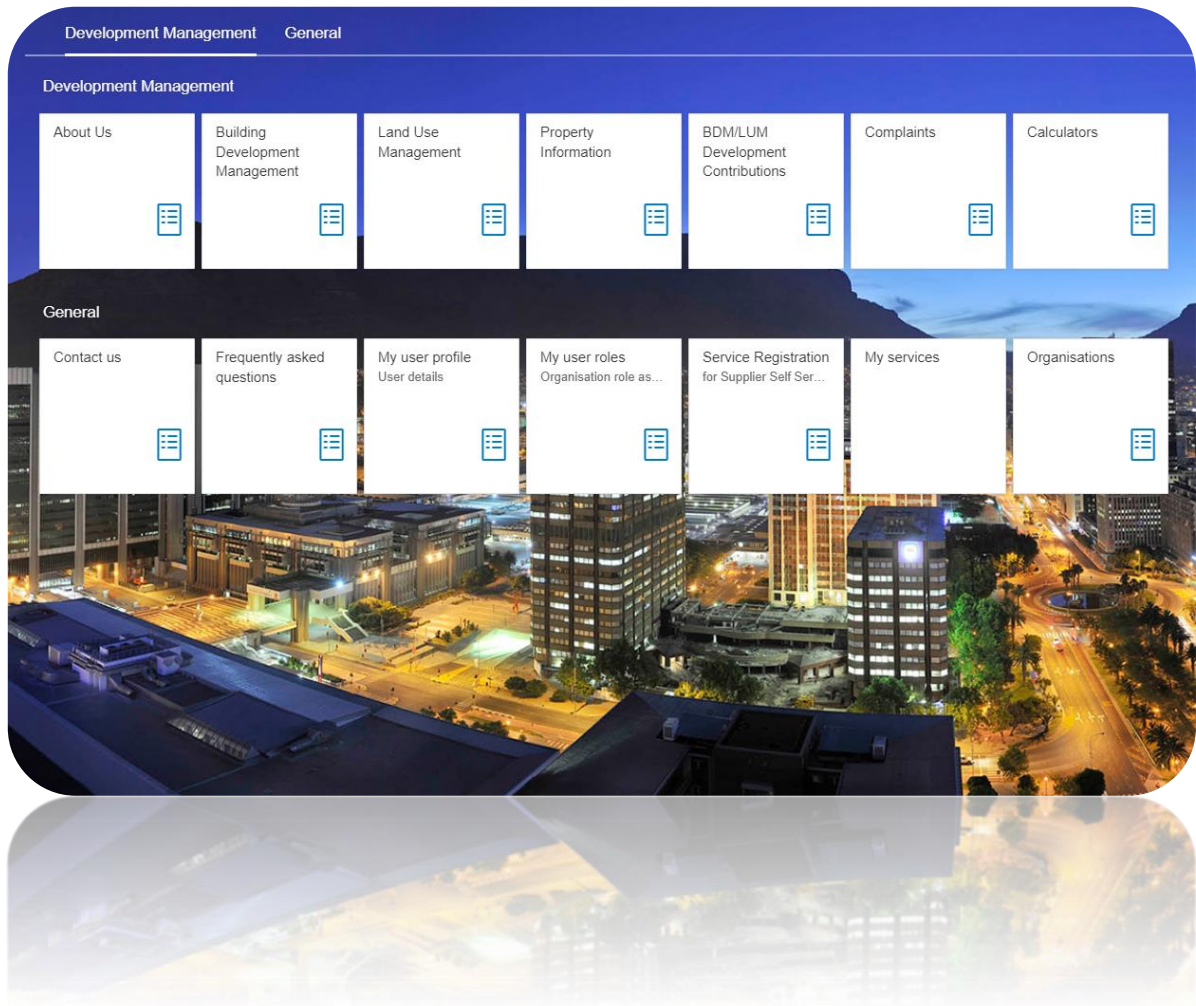
#### **PLEASE NOTE:**

Applicants must be registered on the e-services portal.

## DAMS Access:

Access the **e-Services** portal:

Development Management **e-Services** home page:

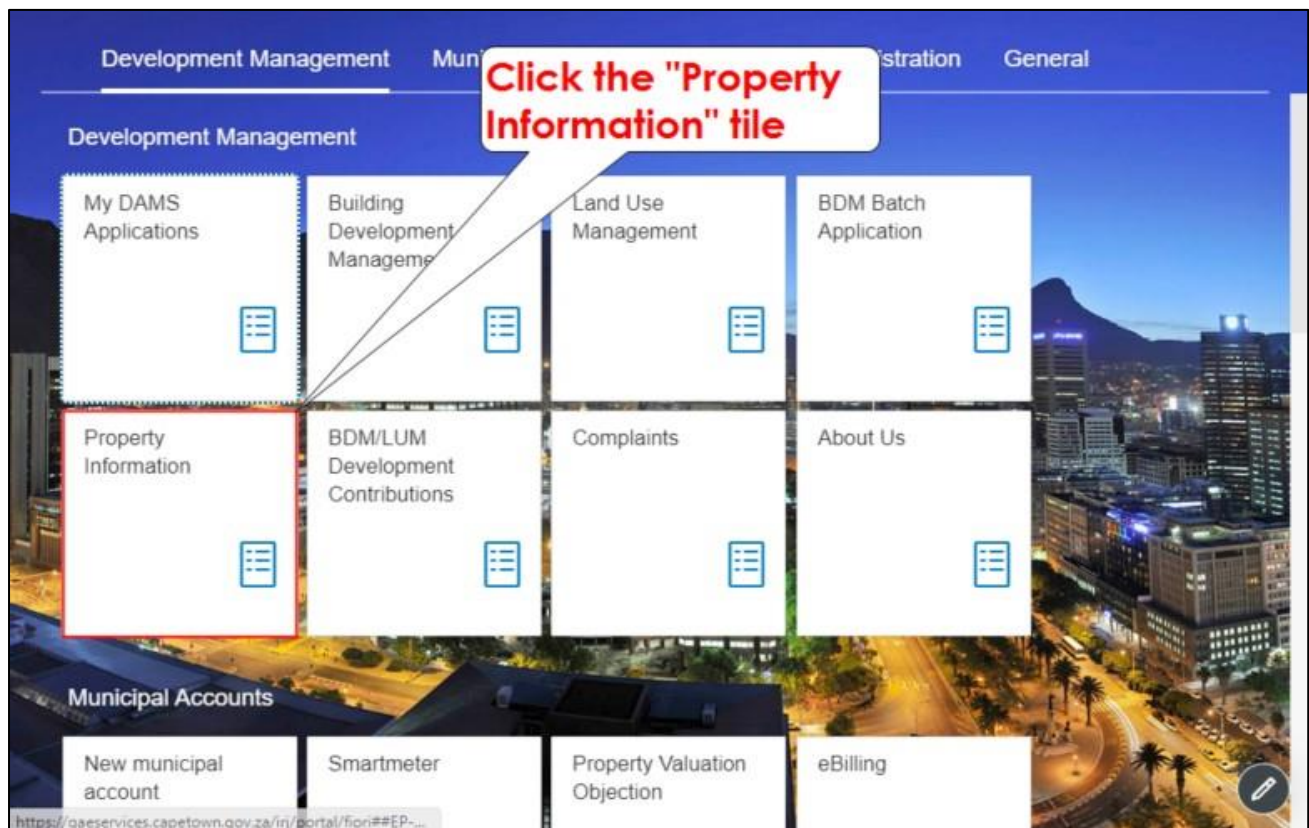


## LAND USE MANAGEMENT (LUM) – FEASIBILITY INFORMATION - DOWNLOAD

### Overview:

This user manual will simulate the process to “Feasibility Information - Download” via the Development Application Management Portal (DAMS).

### STEP 1: Development Management Applications – Home Page



## STEP 2: Request LUM Feasibility Information

Select One Property Service

☒ Other

**Select the "Feasibility Information - Download / Report" tile**

Feasibility Information – Download / Report

Download / Report

## STEP 3: Property Search process

Feasibility Information / Download Report – Search and Select Property

Property Search Criteria

\*Search By:

**Select the drop-down arrow to display the search criteria**

## LAND USE MANAGEMENT (LUM) – FEASIBILITY INFORMATION - DOWNLOAD

Feasibility Information / Download Report – Search and Select Property

Property Search Criteria

\*Search By:

Select from the list below

- ERF Number
- Sectional Title
- SG26 Code
- Parcel Number
- GIS Map
- Street Address

Select the relevant search option

Feasibility Information / Download Report – Search and Select Property

Property Search Criteria

\*Search By: ERF Number

Erf No Search

Allotment:

\*ERF Number:

Search

Select the Erf number field and type in the Erf number

## LAND USE MANAGEMENT (LUM) – FEASIBILITY INFORMATION - DOWNLOAD

Feasibility Information / Download Report – Search and Select Property

Property Search Criteria

\*Search By: ERF Number

Erf No Search

Allotment:

\*ERF Number:

ABBOTSDALE  
ATLANTIC HILLS  
ATLANTIS INDUSTRIAL  
BAINS KLOOF PASS  
BAKKERSHOOGTE  
BANTRY BAY  
BELLVILLE  
BERGVLIT

Click the drop-down arrow to select the relevant allotment OR type the allotment area

Feasibility Information / Download Report – Search and Select Property

Property Search Criteria

\*Search By: ERF Number

Erf No Search

Allotment: MILNERTON

\*ERF Number: 3385

Search

Click Search



Feasibility Information / Download Report – Search and Select Property

Allotment:

\*ERF Number:

Select Property

ERF Number	Street	Region	Postal Code
00003385	AGNES		
City: VALHALLA PARK			
00003385	GASELA		
City: GUGULETU			
00003385	PIENAAR		
City: MILNERTON			
00003385	TALENI		

Select the property line item

**STEP 4: Property information search process**

Feasibility Information / Download Report

Parcel Number: 254765  
ERF Number: 00003385  
Allotment Info:

Address: 87 PIENAAR ROAD MILNERTON  
Property Description: C0160034000033850000000000

Select the category for the relevant information required

## LAND USE MANAGEMENT (LUM) – FEASIBILITY INFORMATION - DOWNLOAD

Feasibility Information / Download Report

Parcel Number: 254765  
ERF Number: 00003385  
Allotment Info:

Address: 87 PIENAAR ROAD MILNERTON  
Description: C0160034000033850000000000

Select the category for the relevant information required

Impacts Ownership Cases Zoning Documents Heritage

### Property Impacts

Impact Description	Parcel No	Impact	Impact result
Building Development Management	254765	BDM	BDM Blaauwberg
City Appeals	254765	CAP	CAP Central
Air Quality	254765	CHA	CHA Central
City Health	254765	CHE	CHE Western
Mechanical Engineering	254765	CHM	CHM Central
Committee Services	254765	COM	COM Central
City Parks	254765	CPA	CPA North

Feasibility Information / Download Report

Parcel Number: 254765  
ERF Number: 00003385  
Allotment Info:

Address: 87 PIENAAR ROAD MILNERTON  
Property Description: C0160034000033850000000000

Select the category for the relevant information required

Impacts Ownership Cases Zoning Documents Heritage

### Owner

Partner	Name	Address	Home Phone no	Work Phone no	Email
1000815756	CITY OF CAPE TOWN	12 HERTZOG BOULEVARD CAPE TOWN 8001 WC ZA			

Cell Phone no:



Feasibility Information / Download Report

Parcel Number: 254765  
ERF Number: 00003385  
Allotment Info:

Address: 87 PIENAAR ROAD MILNERTON  
Property Description: C0160034000033850000000000

Impacts

Ownership

Cases

Zoning

Documents

Heritage

Cases

Search

Case Type	Case ID	Status Description	Case Description
No data			

Feasibility Information / Download Report

Parcel Number: 254765  
ERF Number: 00003385  
Allotment Info:

Address: 87 PIENAAR ROAD MILNERTON  
Property Description: C0160034000033850000000000

Impacts

Ownership

Cases

Zoning

Documents

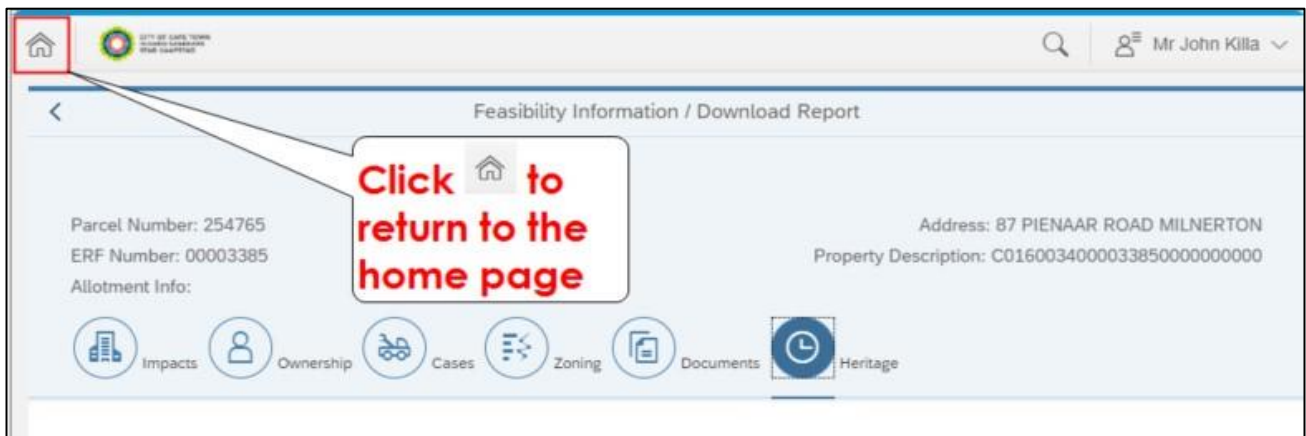
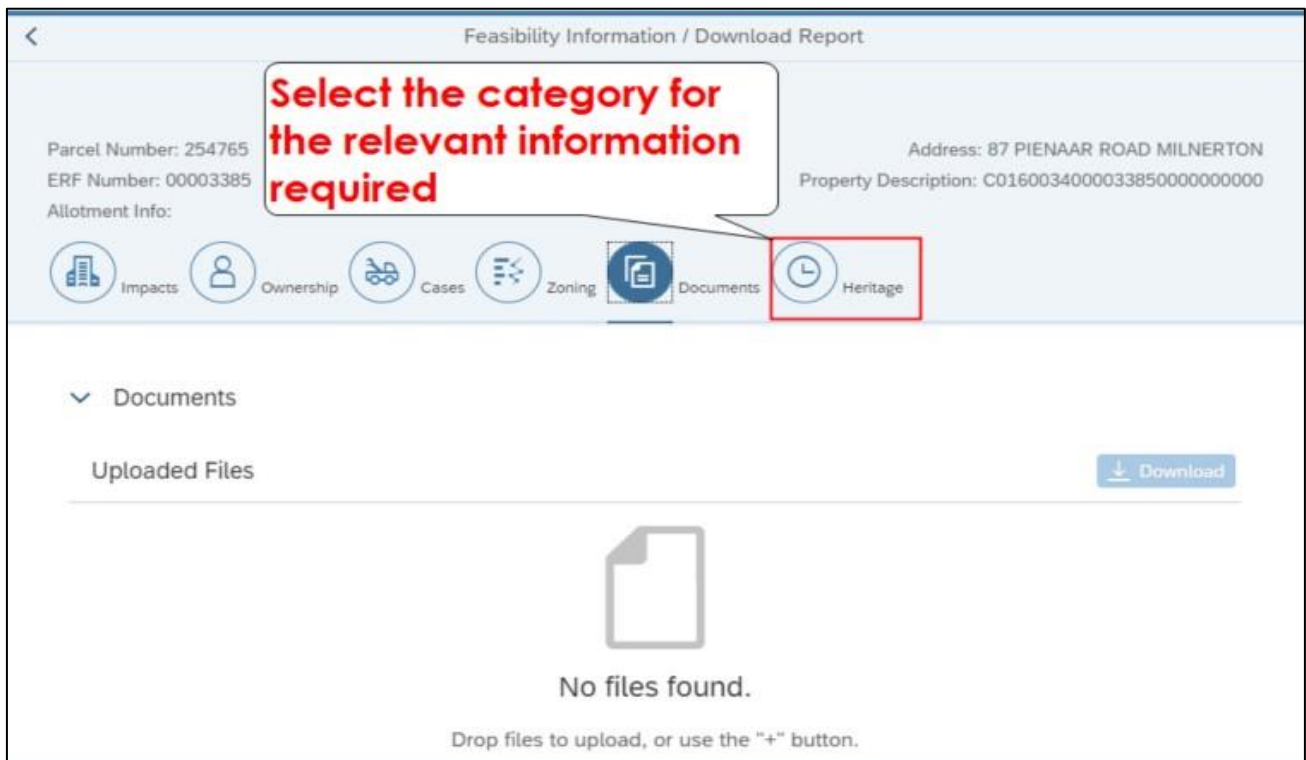
Heritage

Zoning

Search

Zone code description	Zone code Key	Zone sch. description	Zone valid from	Zone valid to
No data				

## LAND USE MANAGEMENT (LUM) – FEASIBILITY INFORMATION - DOWNLOAD



**For online services and enquiries, contact us through our District Information Hubs:**

[Blaauwberg](#)   [Northern](#)   [Cape Flats](#)   [Table Bay](#)

[Helderberg](#)   [Tygerberg](#)   [Khayelitsha](#)   [Southern](#)